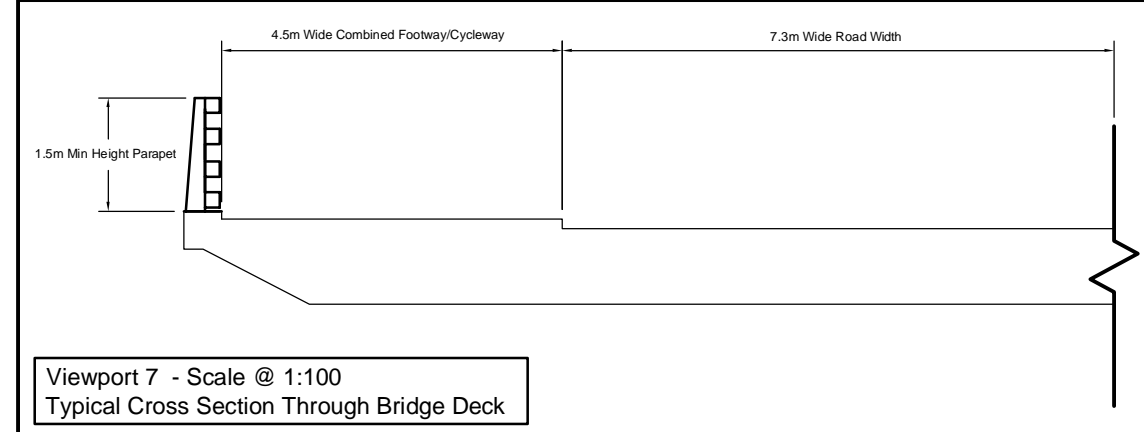
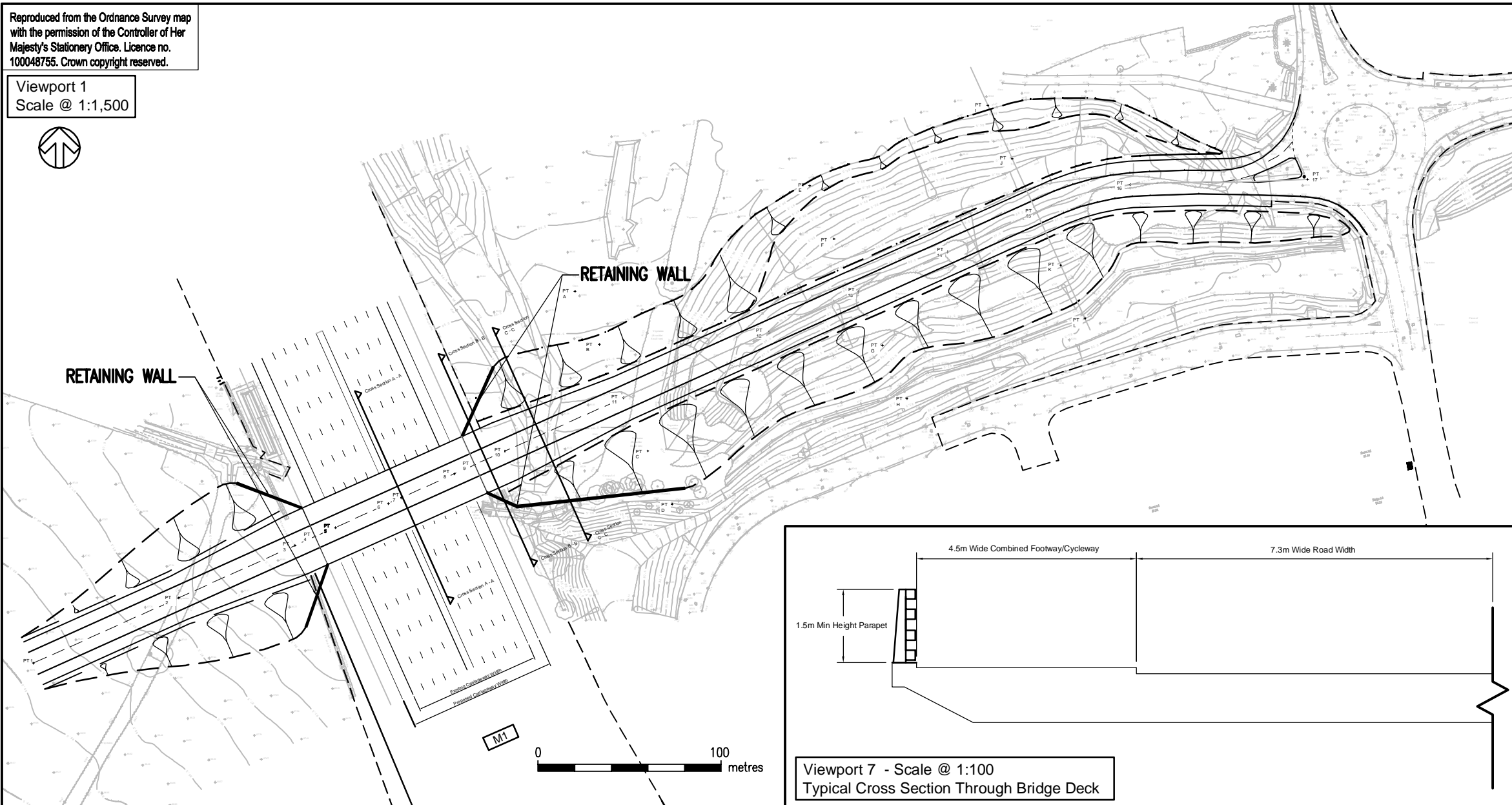
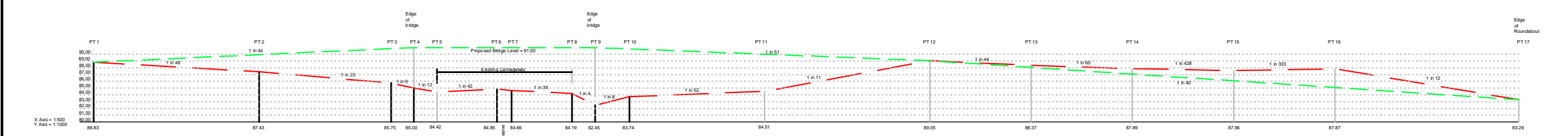


Reproduced from the Ordnance Survey map with the permission of the Controller of Her Majesty's Stationery Office. Licence no. 100048755. Crown copyright reserved.

Viewport 1
Scale @ 1:1,500

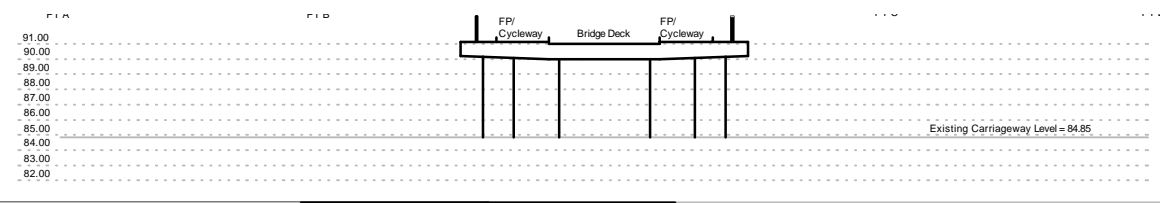


Viewport 7 - Scale @ 1:100
Typical Cross Section Through Bridge Deck



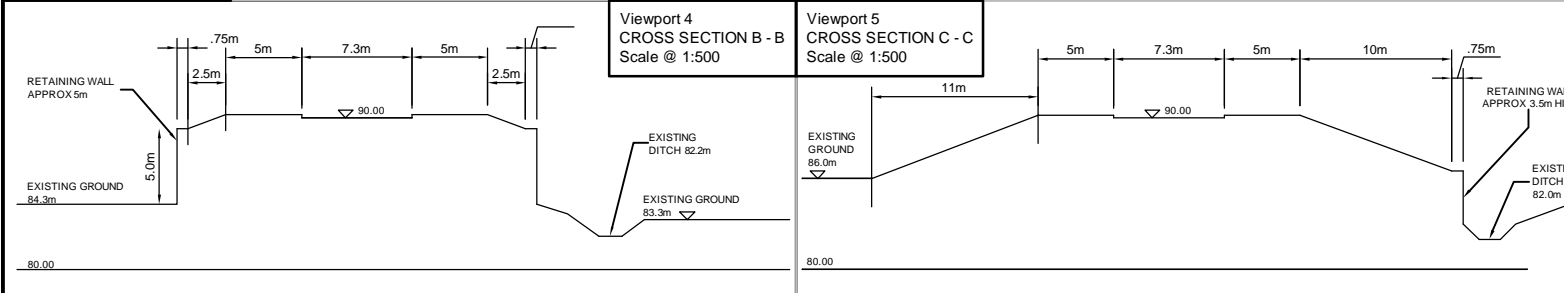
Viewport 2
Scale @ 1:750

Viewport 3
Cross Section A - A
Scale @ 1:500

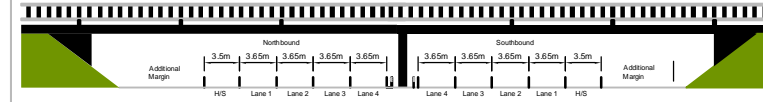
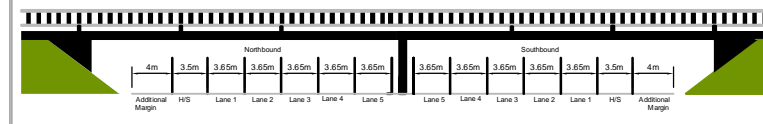


Viewport 4
CROSS SECTION B - B
Scale @ 1:500

Viewport 5
CROSS SECTION C - C
Scale @ 1:500



Viewport 5 - Scale @ 1:750
Proposed Lane Arrangement (To be Implemented by the Highways Agency.)



Viewport 6 - Scale @ 1:750
Existing Lane Arrangement

DO NOT SCALE

KEY

- EXISTING GROUND LEVEL ---
- PROPOSED GROUND LEVEL ---

REV	DATE	BY	DESCRIPTION	CHK	APD
B	04.04.12	PP	SECTION A-A AMENDED. SECTIONS B-B AND C-C ADDED.	AH	BP
A	27.03.12	JEY	FIRST ISSUE	AH	BP

DRAWING STATUS: **FOR INFORMATION ONLY**



Unit 9, The Chase, John Tate Road
Foxholes Business Park, Hertford SG13 7NN
Tel: +44 (0)1992 526000 Fax: +44 (0)1992 526001
<http://www.wspgroup.com>

CLIENT: **HLM, BARRATT HOMES & DAVIDSON DEVELOPMENTS**

ARCHITECT: **FPCR**

PROJECT: **NEW LUBBESTHORPE, LEICESTER**

TITLE: **PROPOSED BRIDGE ACROSS M1 CROSS SECTION AND LINK TO MERIDIAN WAY
FIGURE 2.6.1.3**

SCALE @ A3: **AS SHOWN ON DRAWING** CHECKED: **AH** APPROVED: **BP**

CAD FILE: **1693-P-01 REV B** DESIGN-DRAWN: **JEY** DATE: **April 2012**

PROJECT No: **11501693** DRAWING No: **1693/P/01** REV: **B**

© WSP Group plc

N:\Leicester New Lubbesthorpe 1693\DRAWINGS\AUTOCAD\Figures\M1 Bridge\1693-P-01 Rev B.dwg 04/04/2012 12:29:53 Popworth, Peireta