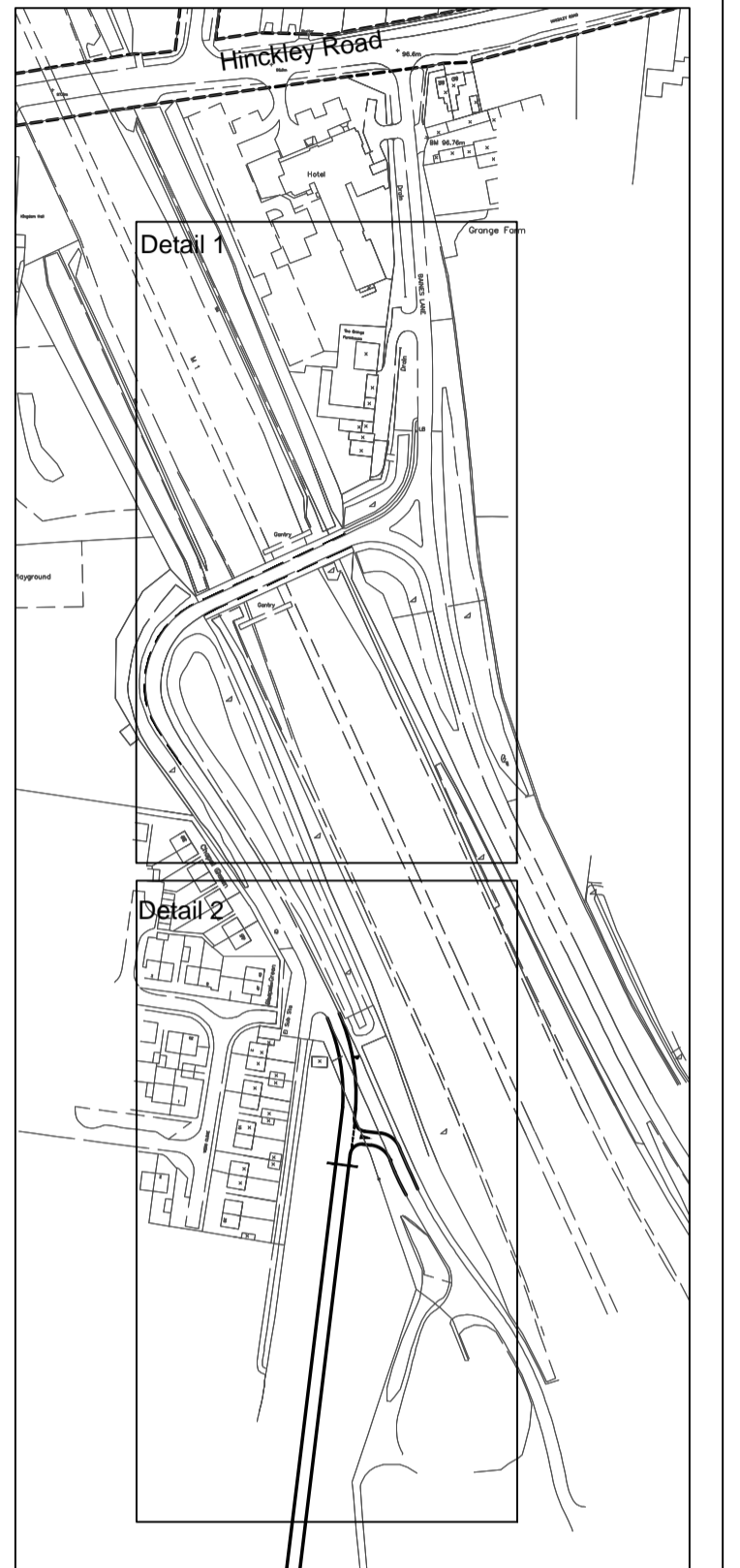
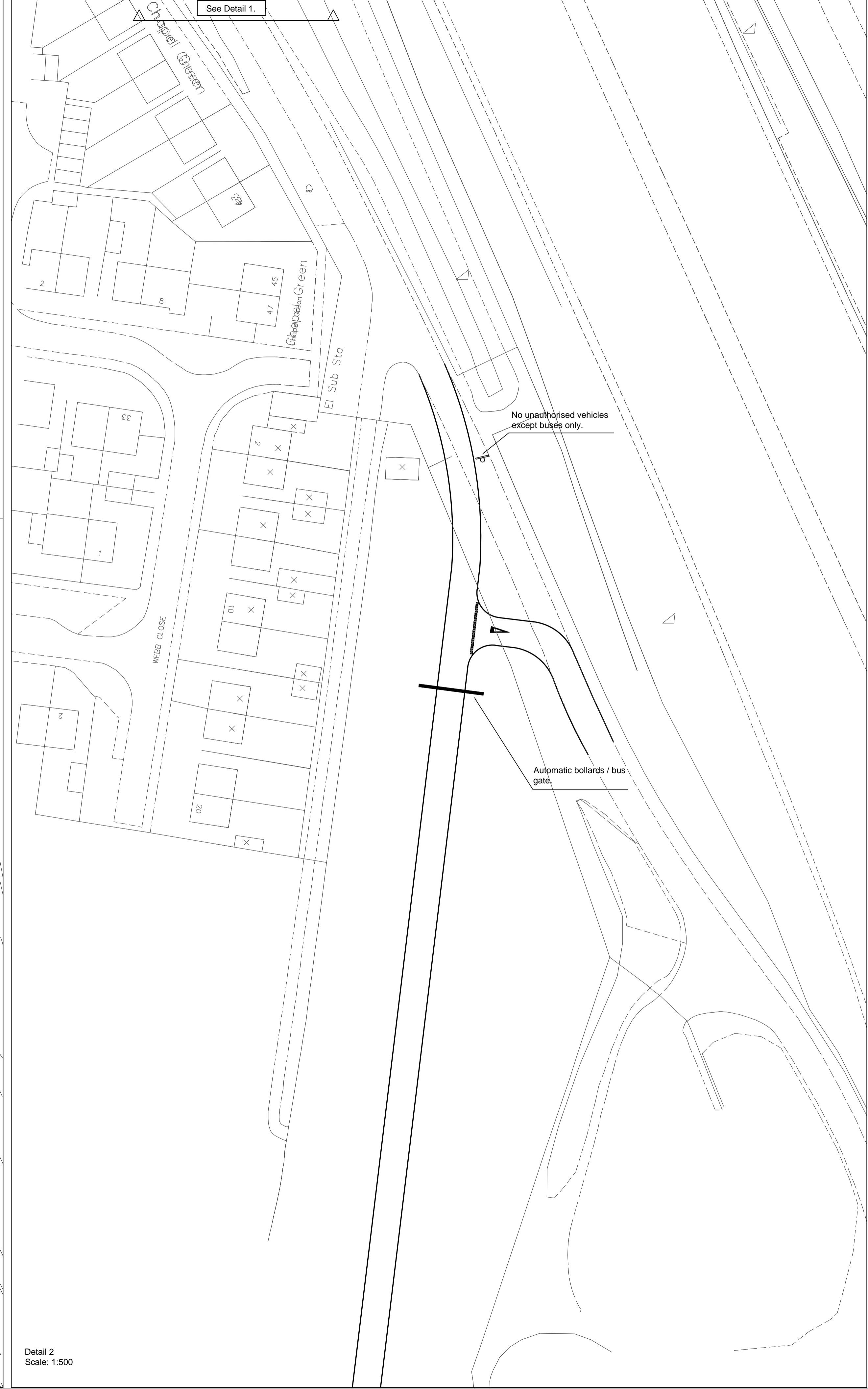
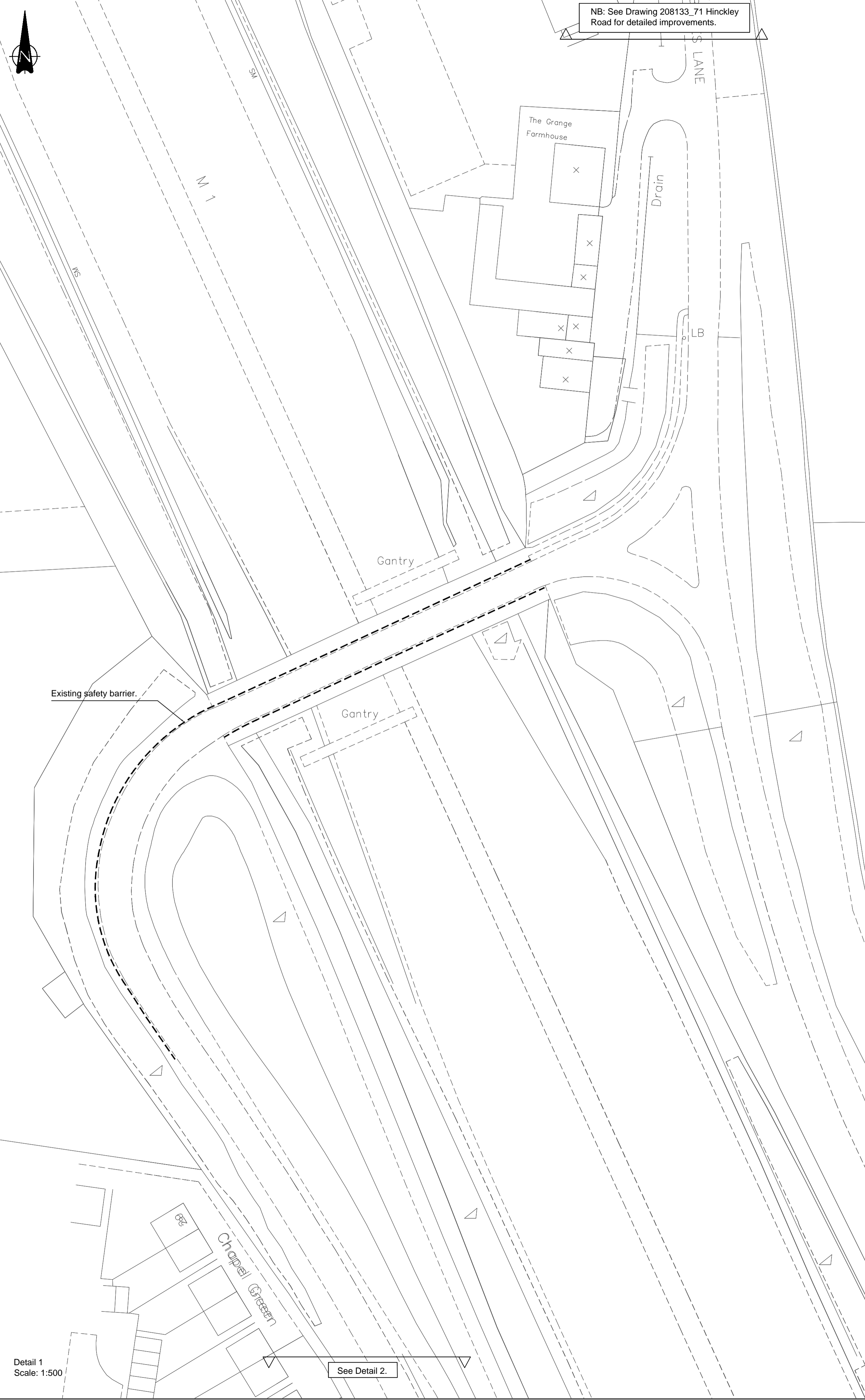


NB: See Drawing 208133_71 Hinckley Road for detailed improvements.

See Detail 1.

Based upon the Ordnance Survey's (1:250) Map of 2011 with permission of the controller of Her Majesty's Stationery Office. Crown copyright reserved. Waterman Boreham Ltd, Regent House, Hubert Road, Brentwood, Essex, CM14 4JE. License No: AL 100010602.



Existing safety barrier.

No unauthorised vehicles except buses only.

Automatic bollards / bus gate.

Detail 1
Scale: 1:500

Detail 2
Scale: 1:500

REV	Date	Description	By
00.00.00	ISSUED		XXX

Project		P.U.A Leicester	
Title		Proposed Bus Priority Link Baines Lane	
Client		HLM, Barratt David Wilson and Davidson Developments	

Waterman Boreham
Transport Planning

Regent House Hubert Road Brentwood Essex CM14 4JE
t 01277 238 150 f 01277 238 150
enquiries@waterman-boreham.com www.waterman-boreham.com

Drawing Status				
FINAL				
Designed by	JH	Checked by	BP	Project No.
Drawn by	JH	Date	28.01.2011	208133
Scales @ A1				Work Order No.
work to figured dimensions only				---
As Shown				
Publisher	Zone	Category	Number	Revision
TRN	---	---	2.6.6	