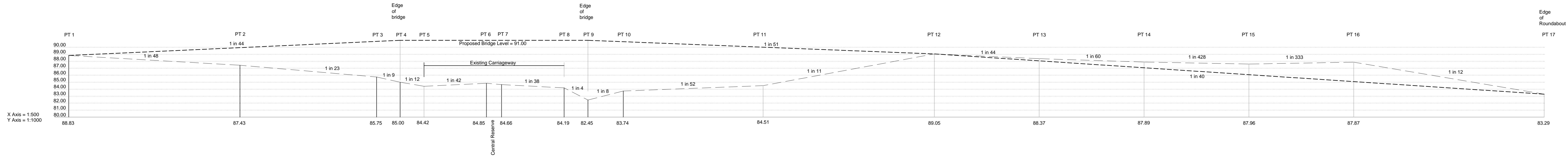
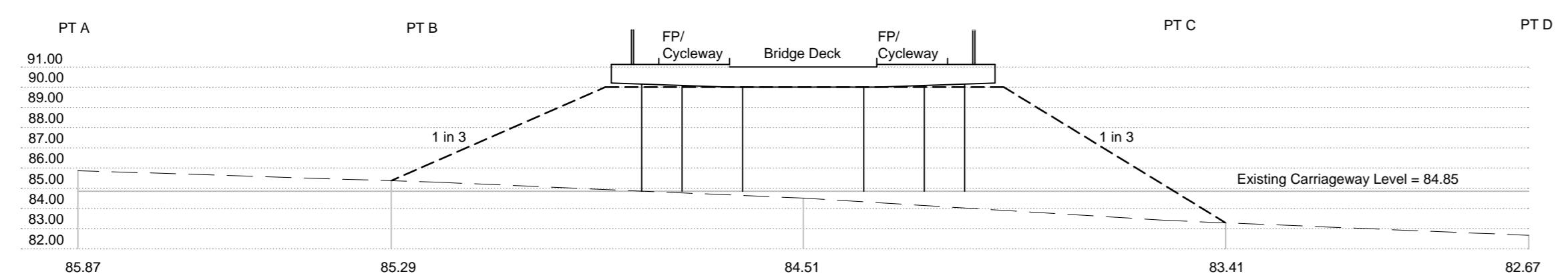


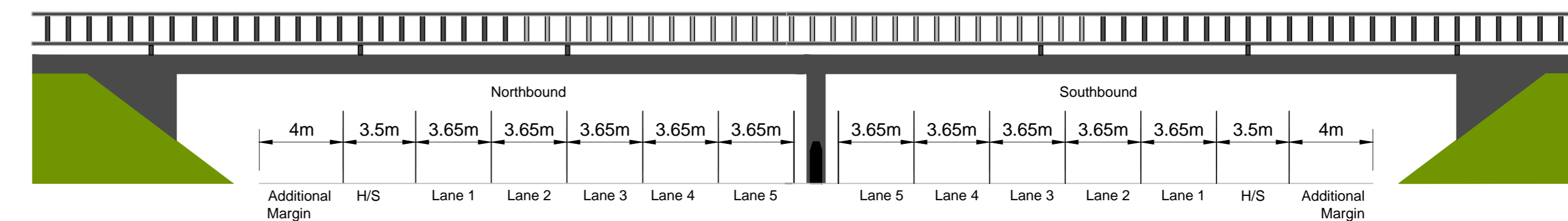
Viewport 1  
Scale @ 1:500



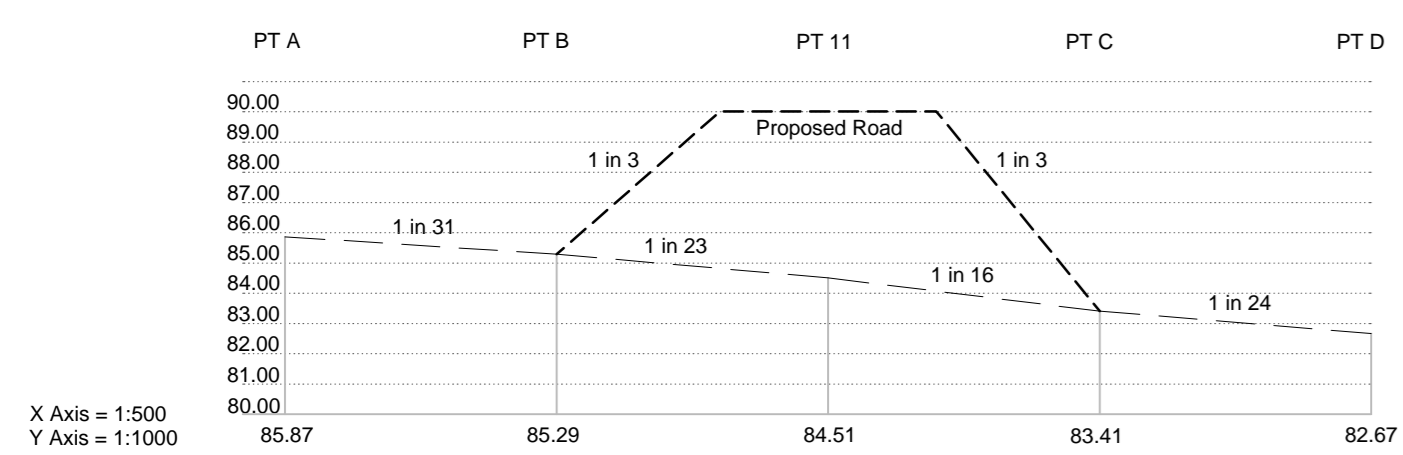
Viewport 2  
Scale @ 1:250



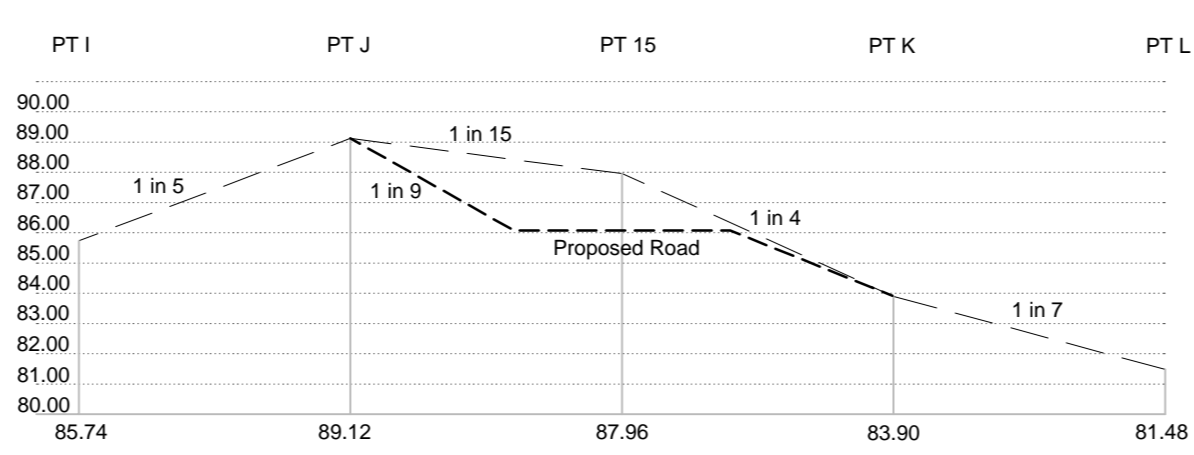
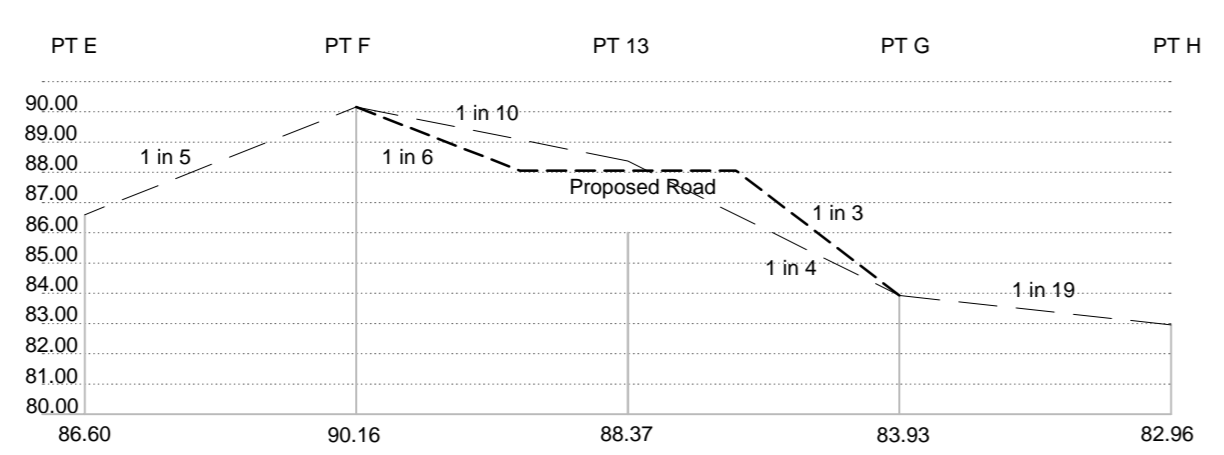
Viewport 3  
Cross Section A - A  
Scale @ 1:250



Viewport 5  
Scale @ 1:200  
Proposed Lane Arrangement  
(To be Implemented by the Highways Agency.)



Viewport 4  
Scale @ 1:250



Viewport 6  
Scale @ 1:200  
Existing Lane Arrangement

Based upon the Ordnance Survey's (1:2500) Map of (insert year) with permission of the Controller of Her Majesty's Stationery Office. Crown copyright reserved. Waterman Boreham Ltd, Regent House, Hubert Road, Brentwood, Essex, CM14 4JE. License No. A. 100170822.  
This drawing is based upon topographical survey information supplied by Green Hinch Group Waterman Boreham and shall not be liable for any inaccuracies or omissions.

Key,

Existing ground level ————

Proposed ground level - - - - -

Rev	Date	Description	By
B	06/10/10	Additional cross sections.	JH
A	22/03/10	Motorway cross sections added.	JH

Project		P.U.A Leicester	
Title		Proposed Bridge Across M1 Cross Section and Link to Meridian Way.	
Client		HLM, Barratt David Wilson and Davidson Developments.	

Company Name		<b>FINAL</b>	
Designed by	JH	Checked by	BP
Drawn by	JH	Date	02.01.11
Scale @ A2	As Shown	Project No.	208133
Scale @ A3	As Shown	Revision	---
Author	Zone	Category	Number
TRN	---	---	2.6.3
			<b>B</b>

1954\_DGL\_A2\_A3-W-Tm